















ABILITY ACCESS	LIFT NAME	ABILITY ACCESS	LIFT NAME
● ■ ◆	Steamboat Gondola	■ ◆	Four Points
●	Preview	■ ◆ ◆ ◆	Bar-UE
● ■	Christie III (limited)	■ ◆ ◆ ◆	Storm Peak Express
● ■ ◆	Christie Peak Express	■ ◆ ◆ ◆	Morningside
● ■	Bashor	● ■ ◆	Sundown Express
●	Rough Rider	● ■ ◆	Sunshine Express
● ■ ◆	Thunderhead Express	● ■ ◆	South Peak
■ ◆	Pony Express	● ■ ◆	Elkhead Express
● ■ ◆	Burgess Creek		

● EASIER—BEGINNER
 ■ MORE DIFFICULT—INTERMEDIATE
 ◆ MOST DIFFICULT—ADVANCED
 ◆ ◆ EXTREME TERRAIN—EXPERTS ONLY










-  SKI AREA BOUNDARY
-  LIFT
-  EXPRESS LIFT
-  DOWNLOADING LIFT
-  MID-STATION
-  FREESTYLE TERRAIN
-  SNOWSHOE TRAIL
-  NASTAR RACE COURSE
-  SKI PATROL
-  CLOSED AREA
-  SLOW ZONE
-  TERRAIN PARK
-  PARK SMALLER FREESTYLE COMPLEX
(CLOSED TO PUBLIC)
-  TRAVIS MAYER MOGUL COURSE
(CLOSED TO PUBLIC)

FREESTYLE TERRAIN

- ① LIL' RODEO / MINI MAV'S PIPE
- ② MAVERICKS HALPIPIE & TERRAIN PARK
- ③ RABBIT EARS TERRAIN PARK




Steamboat®

 AVG ANNUAL SNOWFALL 314'	 LONGEST RUN - WHY NOT 3+mi.	 LIFT SERVED VERTICAL DROP 3668 ft.
 NAMED TRAILS 166	 PERMITTED ACRES 2965 ac.	 LIFT CAPACITY 41,026/hr
 BEGINNER TRAILS 14%	 INTERMEDIATE TRAILS 42%	 ADVANCED TRAILS 44%

GPS COORDINATES: **40° 28' 35" N; 106° 49' 36" W**

GET THE MOBILE APP

Download our app for the latest weather conditions, trails & morning grooming status, web cams, lift status and more. Simply put your phone in camera mode and hover over the QR code and click the link.



FIRST TRACKS

Be the first to enjoy the mountain! Access First tracks terrain by boarding the Gondola between 7:45 am and 8:00 am. You'll have special access to terrain from the SUNDOWN EXPRESS, SUNSHINE and SOUTH PEAK lift areas before anyone else.

*First Tracks Ticket is required.
Recommended for intermediate and advanced
skiers and riders only.*










Night Skiing and Coaster Rides

Warning: Areas outside of night lighting are **CLOSED** - not patrolled and hazards exist.






Warning: There is **NO** novice terrain above mid-station

Warning: Areas outside of night lighting are CLOSED - not patrolled and hazards exist.

Warning: There is NO novice terrain above mid-station

-  RETAIL/ACCESSORIES
-  RESTAURANT
-  RESTROOM
-  LOCKERS/BASKET CHECK
-  PARKING
-  WELCOME CENTER
-  SHUTTLE
-  SNOWSPORTS MEETING AREA
-  SKI PATROL

THUNDERHEAD LODGE
TOP OF STEAMBOAT GONDOLA

THUNDERHEAD FOOD COURT/DECK

HAZIE'S RESTAURANT

WESTERN BBQ (PM ONLY)

STOKER

THUNDERHEAD SHOP

THUNDERHEAD EXPRESS


- RENDEZVOUS LODGE
- RENDEZVOUS FOOD COURT/DECK
- RAGNAR'S RESTAURANT
- RENDEZVOUS SHOP
- SOUTH PEAK HEIGHTS FOOD TENT

FOUR POINTS LODGE

FOUR POINTS FOOD COURT/DECK

**STEAMBOAT SQUARE
BASE AREA**

TIMBER & TORCH

T&T GRILL

ROUTTIE'S BBQ

GNARLY CHARLY'S PIZZA

GIGGLE GULCH CANDY


SNOWSPORTS SCHOOL

STEAMBOAT SPORTS

OUTLAW MOUNTAIN COA

WELCOME CENTER

COCA-COLA SNOW BEACH

 **SKI PATROL EMERGENCY PHONE**
970-871-5911 OR CALL 911

EMERGENCY MESSAGE BOARDS:
Located at the top of every lift.

SNOW IMMERSION MESSAGE:
Snow immersion conditions can be present throughout the entire season and can lead to serious injury or death. Please be aware of the recommended safety protocols;
1) Do Not Ski Alone - Remain in eyesight and earshot of partner at all times.

1) Do Not Ski Alone - Remain in eyesight and earshot of partner at all times.

2) Avoid Tree Wells - Stay away from the bases of Evergreen trees.

Please visit Steamboat.com/Safety for more detailed information so you can enjoy the mountain safely.


**Medicine Bow/Routt
National Forest**

Recreation on this public land is provided by a unique partnership between the Steamboat Ski & Resort Corporation and the Medicine Bow/Routt National Forest.

All facilities are ADA accessible. Visit Steamboat.com/ADA

This map is an artistic representation and may not accurately reflect the contours or dimensions of the resort or its specific areas.

THE STEAMBOAT  GRAND